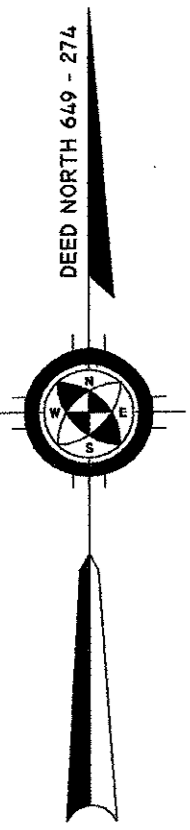
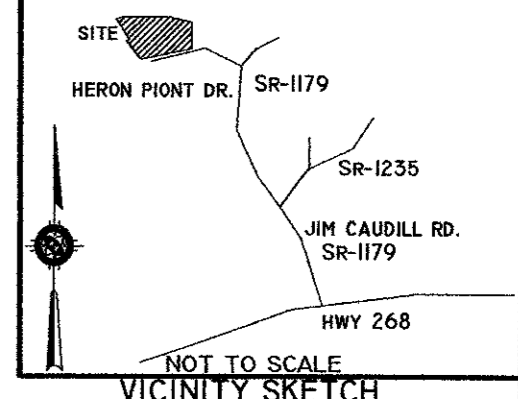


NORTH CAROLINA PIN # 3826-78-9749
 NORTH CAROLINA PIN # 3826-88-2713

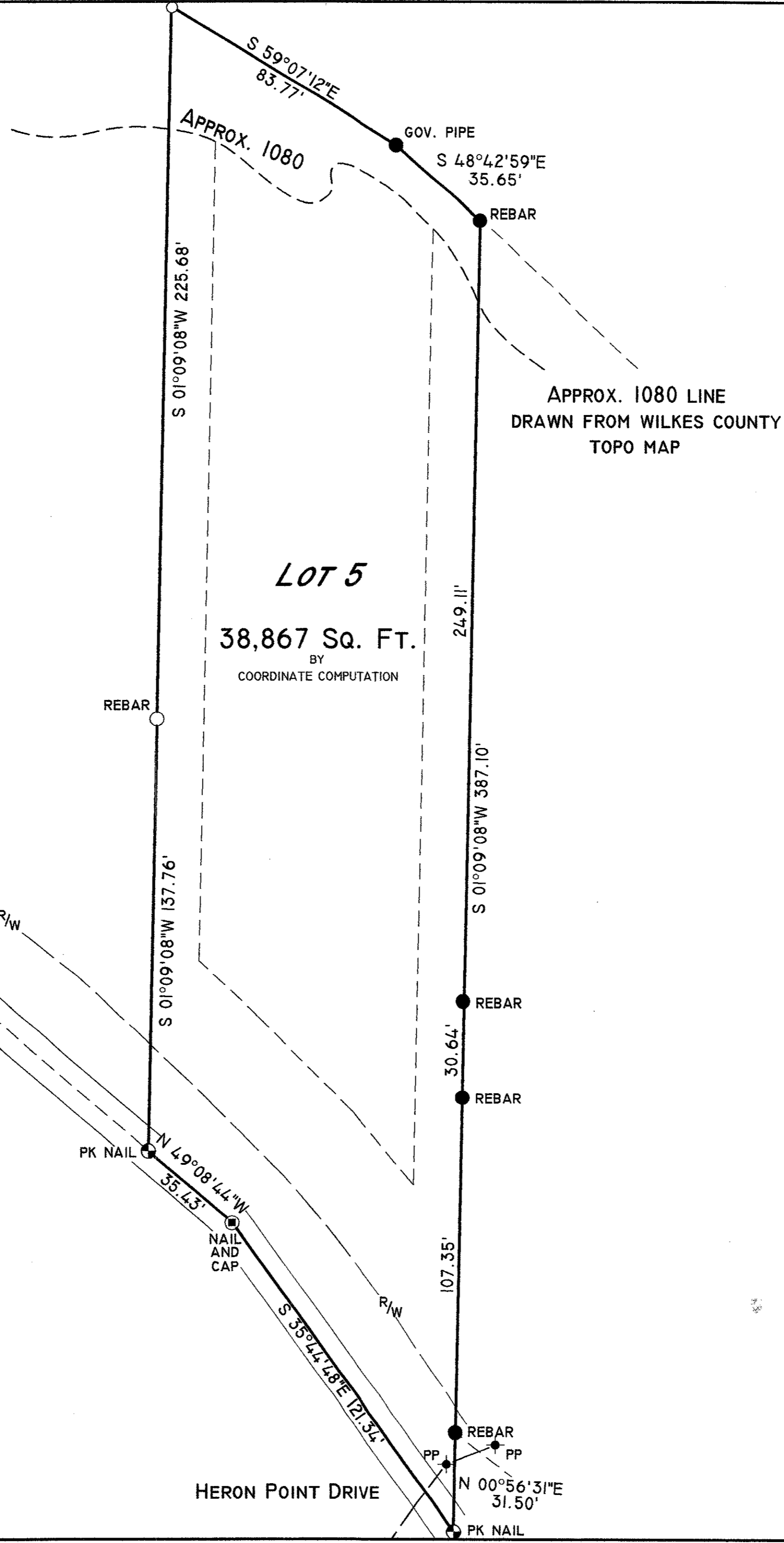


**PRELIMINARY PLAT
 NOT FOR RECORDATION,
 CONVEYANCES OR SALES.**



LEGEND

- ▲ MONUMENT
- IRON FOUND
- IRON SET
- ⊙ R.R. SPIKE
- ⊙ P.K. NAIL
- POINT
- ⊙ 100P
- ⊙ 60P
- ⊙ CAP & NAIL
- ⊙ MARKED TREE
- ⊙ PLANTED STONE
- ⊙ POWER POLE
- SR STATE ROAD BRANCH
- R/W RIGHT-OF-WAY
- T TELEPHONE LINE
- P POWER LINE
- X-X FENCE LINE



APPROX. 1080 LINE
 DRAWN FROM WILKES COUNTY
 TOPO MAP

LOT 5
 38,867 Sq. Ft.
 BY
 COORDINATE COMPUTATION

**PRELIMINARY PLAT
 NOT FOR RECORDATION,
 CONVEYANCES OR SALES.**

NORTH CAROLINA, WILKES COUNTY
 I, JERRY R. LACKEY, CERTIFY THAT THIS MAP WAS DRAWN FROM
 AN ACTUAL SURVEY MADE UNDER MY SUPERVISION. DEED
 DESCRIPTION RECORDED IN BOOK 774 PAGE 240
 DEED BOOK 721 PAGE 021 ETC. OTHER.
 THAT THE RATIO OF PRECISION AS CALCULATED IS 1 : 10,000
 THAT THE BOUNDARIES NOT SURVEYED ARE SHOWN AS BROKEN LINES
 PLOTTED FROM INFORMATION FOUND IN BOOK PAGE
 WITNESS MY HAND AND SEAL THIS
 31ST DAY OF MAY A.D. 2005

SURVEYORS SEAL _____ PLS L-1430

ANY LIABILITY FOR THIS SURVEY
 ON THE PART OF THE SURVEYOR
 IS SOLELY TO:

HERON POINT, LLC

THIS SURVEY CREATES A SUBDIVISION
 OF LAND WITHIN THE AREA OF A
 COUNTY OR MUNICIPALITY THAT HAS
 AN ORDINANCE THAT REGULATES
 PARCELS OF LAND.

DEED REFERENCE

BOOK 774 PAGE 240
 BOOK 721 PAGE 021

NOT FOR RECORDATION

BOOMER TWSP., WILKES COUNTY, NC

OWNER: HERON POINT, LLC

SCALE: 1" = 30'	DRAWN BY: A. ADAMS
DATE: 5/31/06	JOB #: 060064SD
JERRY R. LACKEY SURVEYING, PA WILKESBORO, NORTH CAROLINA	
DRAWING NUMBER:	